




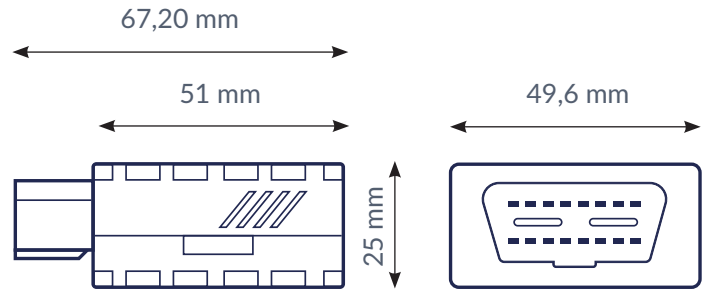


Track 1202 is a plug and play smart and waterproof 4G/3G/2G GNSS tracker with internal backup battery.

-  GNSS
-  IP41
-  External power source
-  Internal back up battery
-  Bluetooth for external devices (requires a special subscription)



Connectivity

Mobile network

4G/3G/2G (SIM-card is required)

Bluetooth Low Energy (BLE)

Bluetooth Low Energy 4.0

Geolocalization

GNSS

GPS, GLONASS, GALILEO, BEIDOU, SBAS, QZSS, DGPS, AGPS

Mounting

OBD port of the vehicle

Mechanics & design

Antenna

- Internal High Gain GNSS antenna
- Internal GSM High Gain Cellular antenna

Size

50,7 x 49,6 x 25 mm (L x W x H)

Weight

63 gram

Color

Black

Sensors

Accelerometer

Water & dust resistance

IP41

Operating temperature

-40 to 85°C

Storage temperature

-40 to 85°C

USB

2.0 Micro-USB

SIM

Micro-SIM

Memory

128MB internal flash memory

Power

- Input voltage: 10 - 30 V DC with overvoltage protection
- Back up battery : 170 mAh Li-Ion battery 3.7 V (0.63 Wh)

Certifications

Regulatory

CE/RED, E-Mark, EAC, RoHS, REACH

User interaction

LED feedback

2 status LED lights

Application services

- Localization
- Journeys
- Activity
- Utilization
- Speed
- Travelled distance
- BLE connectivity

Configuration

Configuration and firmware update

- FOTA Web
- FOTA
- Teltonika Configurator (USB, Bluetooth)
- FMBT mobile application (Configuration)

GPRS commands

- Configuration
- Debug

SMS

- Configuration
- Events
- Debug

Time synchronisation

- GNSS, NITZ, NTP